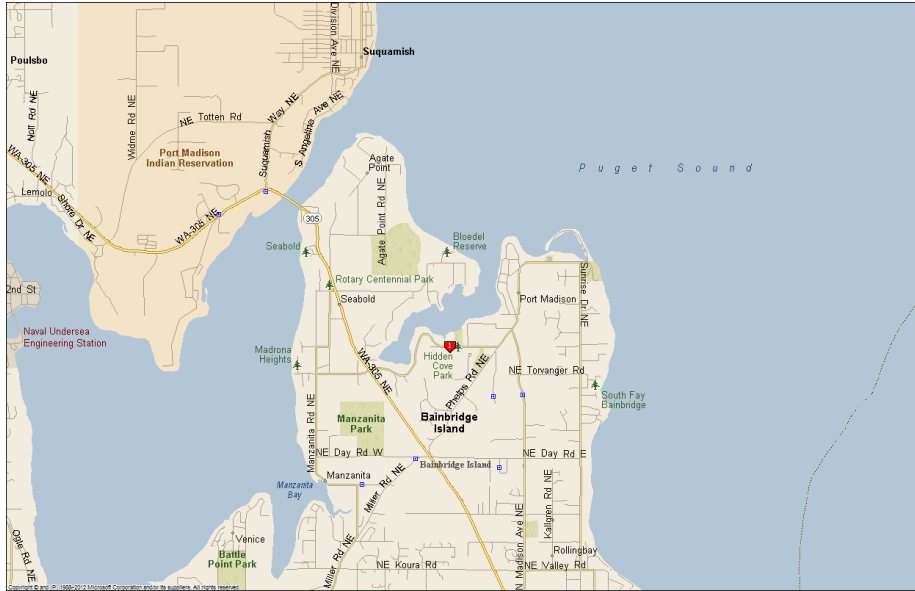


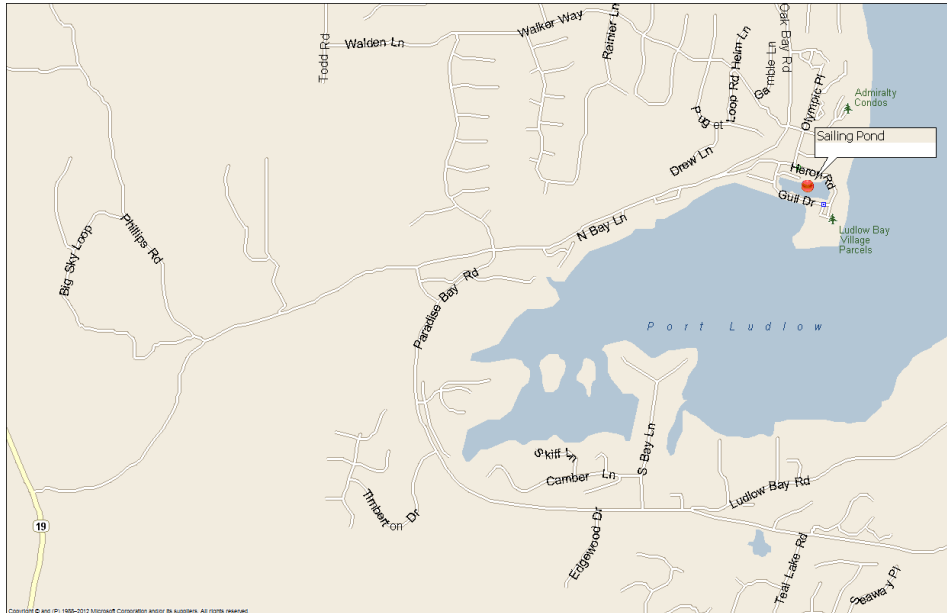
WEST SIDE SAILING VENUES

PORT MADISON YACHT CLUB



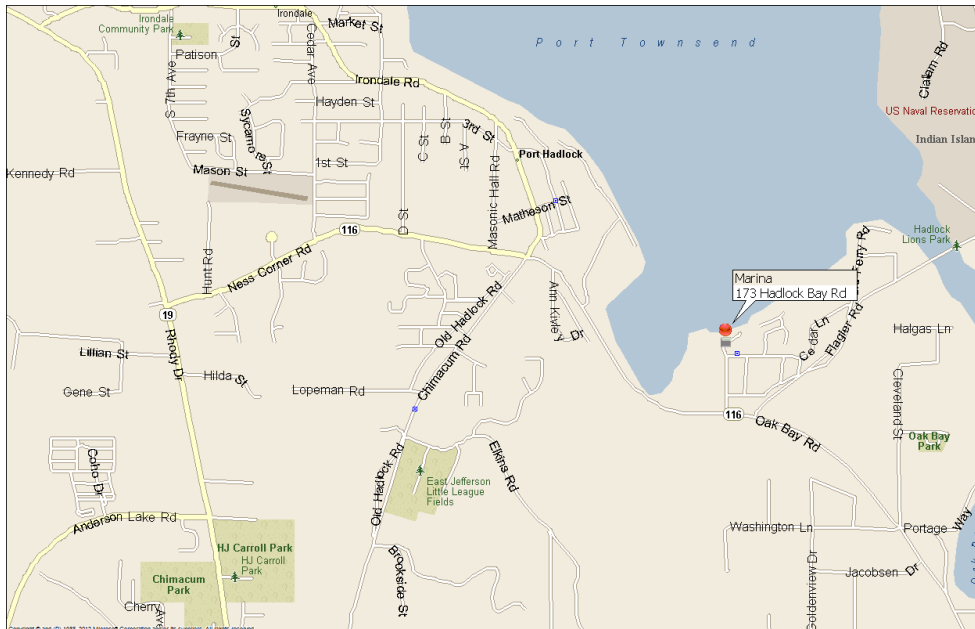
Travel to Bainbridge Island either from the north or via the Seattle-Bainbridge ferry. Take SR 305 to NE Hidden Cove Road. Turn east. PMYC is on the left.

PORT LUDLOW PONDS



Take SR 104 from Kingston or Poulsbo across the Hood Canal bridge. Turn north on Oak Bay Road, then right on Heron Road. From the north on SR 19, turn east on Ness Corner Road (SR 116) in Port Hadlock, then take Oak Bay Road to Port Ludlow.

PORT HADLOCK MARINA



Proceed south from Port Townsend or north from SR 104 from Kingston on SR 19. Turn east on Ness Corner Road, SR 116, which continues as Oak Bay Road after intersecting with Chimacum Road in Port Hadlock. Turn left (north) on Hadlock Bay Road. Marina is at the end of Hadlock Bay Road, use the lower parking lot. Coming from Port Ludlow, take Oak Bay Road (SR116) north to Hadlock Bay Road and turn right.